




KARAJARRI

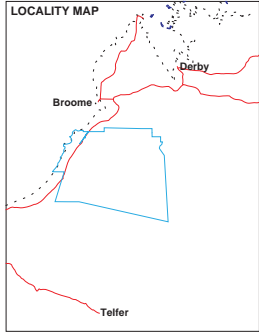
NATIVE TITLE DETERMINATION APPLICATION

WAG6100/98 (WC00/002)

EXTERNAL BOUNDARY DESCRIPTION
AS DESCRIBED IN THE FIRST SCHEDULE
OF THE MINUTE OF CONSENT
DETERMINATION OF NATIVE TITLE

NNTR attachment:
WCD2002/001,
Map 1: Native Title Determination Application,
Page 1 of 1, A4, 12/02/2002

-  DETERMINATION AREA
-  DETERMINATION AREA 'A' AS DEFINED IN CLAUSE 1 OF THE MINUTE OF CONSENT DETERMINATION OF NATIVE TITLE
-  AREAS REFERRED TO IN CLAUSE 1 OF THE MINUTE OF CONSENT ORDERS (WITH RESPECT TO WHICH NO DETERMINATION IS MADE)



CADASTRE SOURCE DOLA SCDB AUG 2001
OUR REF H:\NEWARCHIVES\WAG_ARCHIVES\WAG6100_98\WAG6100_98_DETERMINATION.GDA
THIS PLAN IS FOR ILLUSTRATIVE PURPOSES ONLY.
IN THE EVENT OF ANY DISCREPANCY BETWEEN THE AREAS DESCRIBED IN THE MINUTE OF CONSENT DETERMINATION OF NATIVE TITLE AND THE AREAS SHOWN ON THIS PLAN, THE WRITTEN DESCRIPTION SHALL TAKE PRECEDENCE.
NATIVE TITLE CLAIM BOUNDARY INTERPOLATED FROM THE NATIONAL NATIVE TITLE TRIBUNAL REGISTER.

